

LOOP 7 • Eastford/Ashford Loop

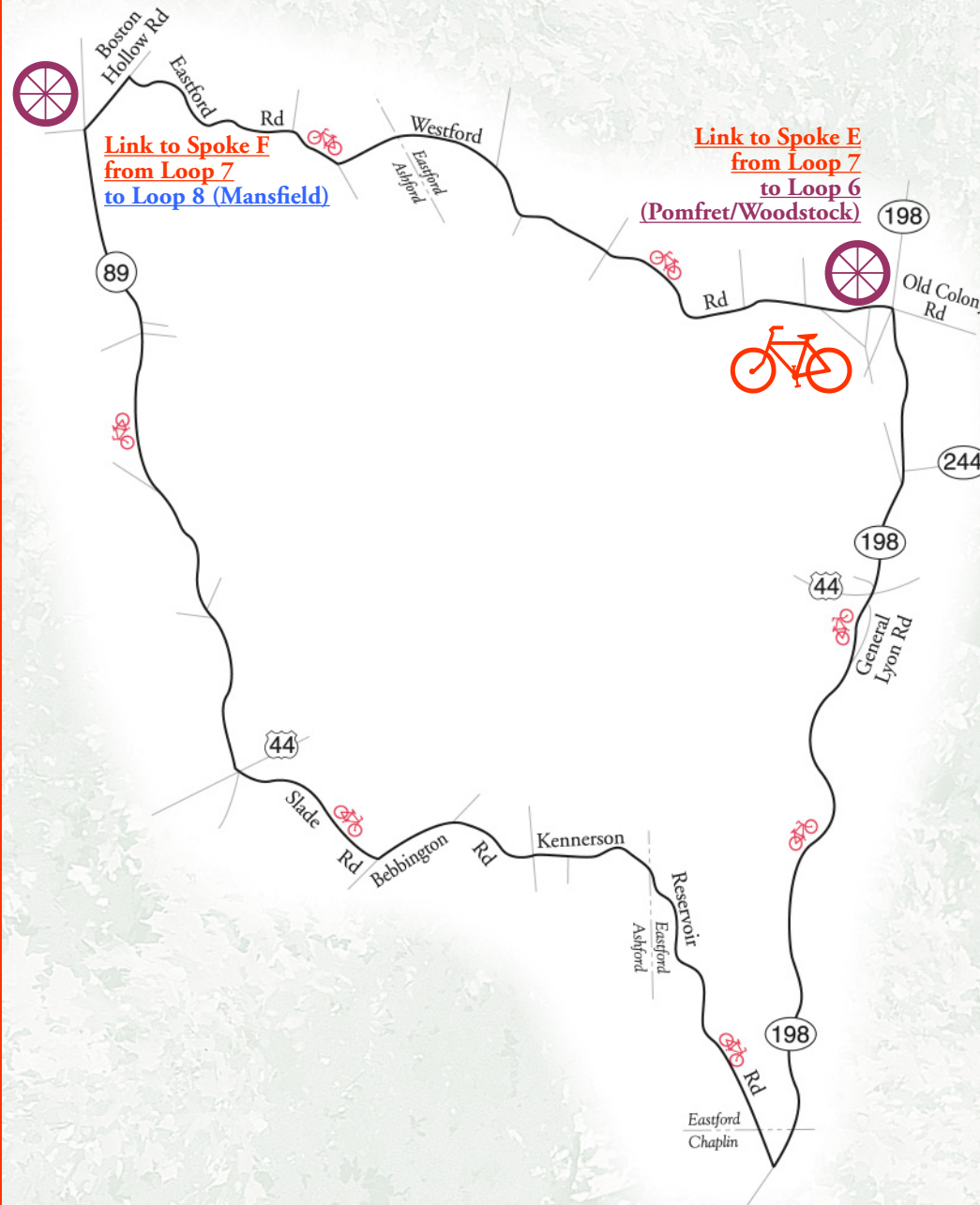


BEGIN

Ivy Glenn Memorial, parking available

MILES

- 0.0 jct. Old Colony Rd., Rte. 198 & Westford Rd. in Eastford head west on Westford Rd.
After crossing Bigelow Brook, road turns into Eastford Rd. (very hilly and challenging)
- 5.9 L Boston Hollow Rd.
- 6.3 L Rte. 89 (**)
- 10.5 cross Rte. 44 (**) quick L Slade Rd. (uphill)
- 11.7 L Bebbington Rd.
- 12.1 R Kennerson Reservoir Rd.
- 12.7 straight across
- 15.5 L Rte. 198 N. (**)
- 18.6 R General Lyon Rd.
- 19.1 R Rte. 198 N. (**)
- 19.2 cross Rte. 44 (**) to Rte. 198 N.
- 21.1 end at jct. Rtes. 198, Old Colony Rd. & Westford Rd. in Eastford





HIGHLIGHTS

- Ivy Glenn Memorial,
- Eastford town marker
- Yale Forest
- Halls Pond,
- Natchaug State Park

LODGING

- Charlie Brown Campground**
100 Chaplin Rd.
Rte. 198, Eastford
860-974-0142, 123 sites
www.ctcampground.com
- Nickerson Campground**
1036 Phoenixville Rd.
Rte. 198, Chaplin
860-455-0007, 100 sites
- Old Gurley Tavern Country Inn**
42 Chaplin St., Chaplin
860-455-1457
4 guestrooms
www.oldgurleytavern.com
- Peppertree Camping**
Rte. 198, Eastford
860-974-1439, 55 sites
www.peppertreecamping.com

KEY

- R = Right
- L = Left
- BR = Bear Right
- BL = Bear Left
- ** = Busy Road
-  = Spoke
-  = Direction of Ride