

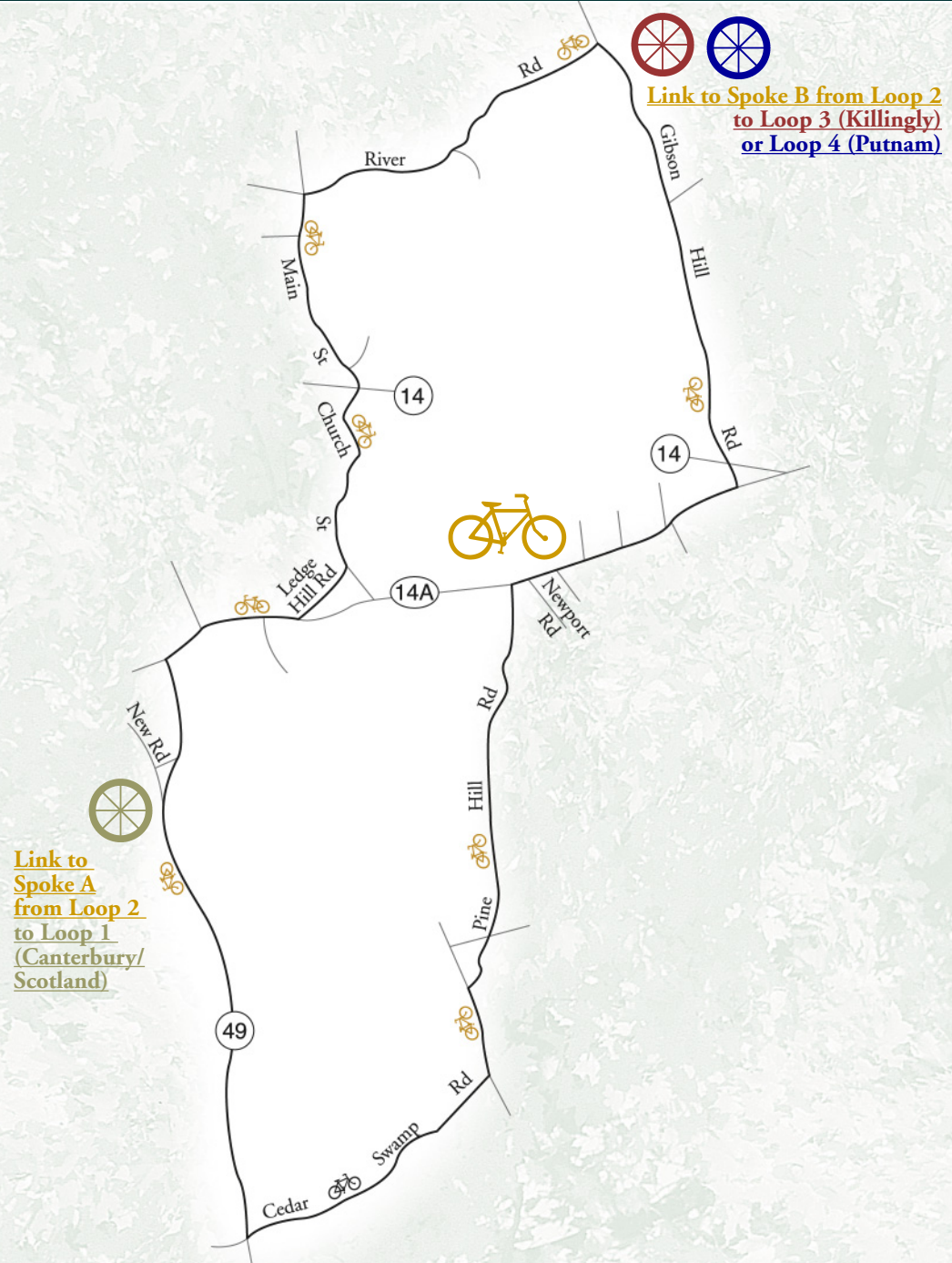
# LOOP 2 • Sterling Loop



## BEGIN

Sterling Town Hall, parking available, view town marker. Refreshments at Lizzy B's Breakfast Restaurant (860-564-0003).

- MILES**
- 0.0 jct. Rte. 14A & Newport Rd. in Oneco section of Sterling, head east on Rte. 14A
  - 1.1 L Gibson Hill Rd.
  - 1.2 cross Rte. 14 to Gibson Hill Rd.
  - 3.5 L (just after bridge) to River Rd.
  - 5.4 L Main St.
  - 6.5 R (over bridge) to Rte. 14 quick L to Church St. (climb)
  - 7.6 R Ledge Hill Rd.
  - 7.9 R Rte. 14A
  - 8.7 L Rte. 49
  - 9.6 jct. Rte. 49 & New Rd., stay on Rte. 49 - scenic road
  - 11.9 L Cedar Swamp Rd. (very hilly)
  - 13.5 L Porter Pond Rd.
  - 14.0 BR Pine Hill Rd.
  - 14.3 continue on Pine Hill Rd.
  - 16.2 R Rte. 14A
  - 16.5 end jct. Rte. 14A & Newport Rd. in Sterling





## HIGHLIGHTS

- Sterling town marker
- Quonduct Brook
- Moosup River
- Sterling Hill National Historic District
- State designated scenic road - Rte. 49
- Ekonk Hill Turkey Farm & Brown Cow Cafe
- Farms, vistas, cemeteries
- Pachaug Forest
- Great Wall of Oneco

## LODGING

- River Bend Campground**  
41 Pond St., Rt. 14A  
Sterling  
860-564-3440  
160 sites  
[www.riverbendcamp.com](http://www.riverbendcamp.com)
- Sterling Park Campground**  
177 Gibson Hill Rd.  
Sterling  
860-564-8777  
160 sites  
[www.sterlingcampground.com](http://www.sterlingcampground.com)

## KEY

- R = Right
- L = Left
- BR = Bear Right
- BL = Bear Left
- \*\* = Busy Road
-  = Spoke
-  = Direction of Ride