

LOOP 10 • Lebanon/Columbia Loop

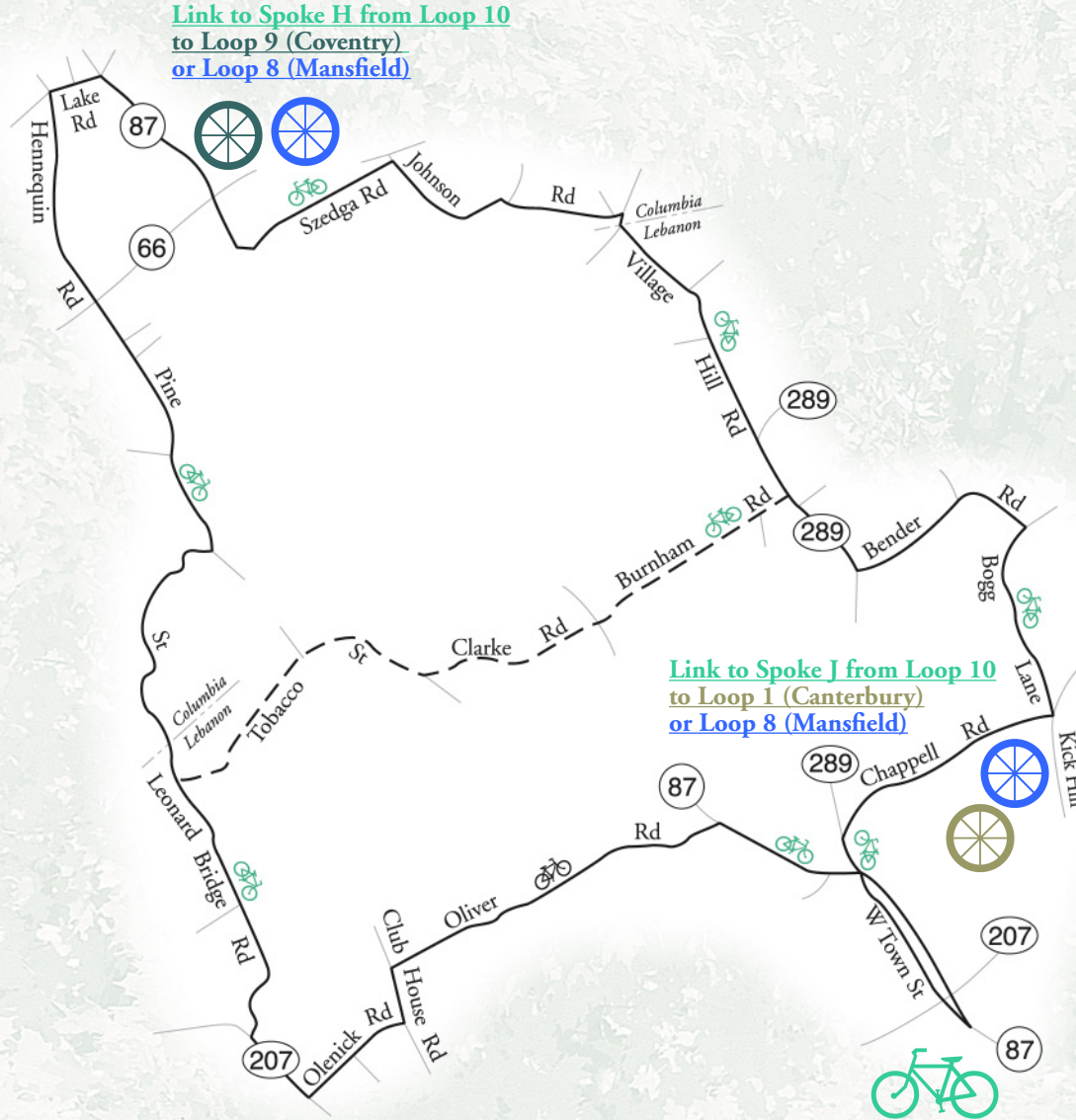


BEGIN

Lebanon Town Hall, parking available, note town marker, nearby is the Lebanon Green Store (860-642-7051) for refreshments.

MILES

- 0.0 jct. Rtes. 87 & 207 in Lebanon head north on Rte. 87
- 1.0 straight on Rte. 289 N.
- 1.2 R Chappell Rd.
- 2.8 L Bogg Ln. (roller coaster)
- 4.0 L Bender Rd. (dirt)
- 4.5 straight on Bender Rd. (now paved)
- 5.3 R Rte. 289 (**, climb)
(optional rest stop at Village Country Commons shopping center)
(shortcut: at 6.0, just prior to the shopping center, L Burnham Rd. Go 1.4 mi. - R Rte. 87, quick L Clarke Rd. Go 1.2 mi., R Tobacco St. Go 0.9 mi. - straight to Tobacco St. (dirt). Go 1.2 mi. - L Leonard Bridge Rd. Go 1.5 mi. to Rte. 207 [see mileage 19.1])
- 6.3 L Village Hill Rd.
- 7.9 cross bridge
- 8.0 L Johnson Rd.
- 9.6 L Szedga Rd. (just before Old Willimantic Rd.)
- 10.7 R Szedga Rd. No. 1
- 10.8 R Rte. 87 N. (**)
- 11.2 cross Rte. 66 to Rte. 87 (optional reststop at Jack's Landmark Restaurant, 228-8159)
- 12.2 L Lake Rd.
- 12.5 L Hennequin Rd.
- 13.8 cross Rte. 66 (**, to Pine St.
- 15.6 R Pine St., turns into Leonard Bridge Rd.
- 19.1 L Rte. 207
- 19.7 L Olenick Rd. (sharp turn, uphill)
- 20.4 L Club House Rd.
- 20.8 R Oliver Rd.
- 23.0 R Rte. 87 (**)
- 24.0 R Rte. 87 S. R West Town St.
- 25.0 cross Rte. 207
- 25.0 end, Town Hall in Lebanon





HIGHLIGHTS

- Lebanon town marker
- Lebanon Green
- Lebanon Historical Society Museum and Visitors Center
- Revolutionary war sites
- Jonathan Trumbull House, War Office
- Vistas
- Farms, always above the tree tops, barns
- Columbia Green
- Columbia town marker
- Gallery on the Green
- Columbia Lake

LODGING

- Victoria Crossing B&B**
2922 Beaumont Hwy.
Jct. 87 & 289
860-642-6998
4 guestrooms
- Waters Edge Campground**
271 Leonard Bridge Rd.
Lebanon
860-642-7470
150 sites
www.watersedgencampground.com

KEY

- R = Right
- L = Left
- BR = Bear Right
- BL = Bear Left
- ** = Busy Road
-  = Spoke
-  = Direction of Ride