

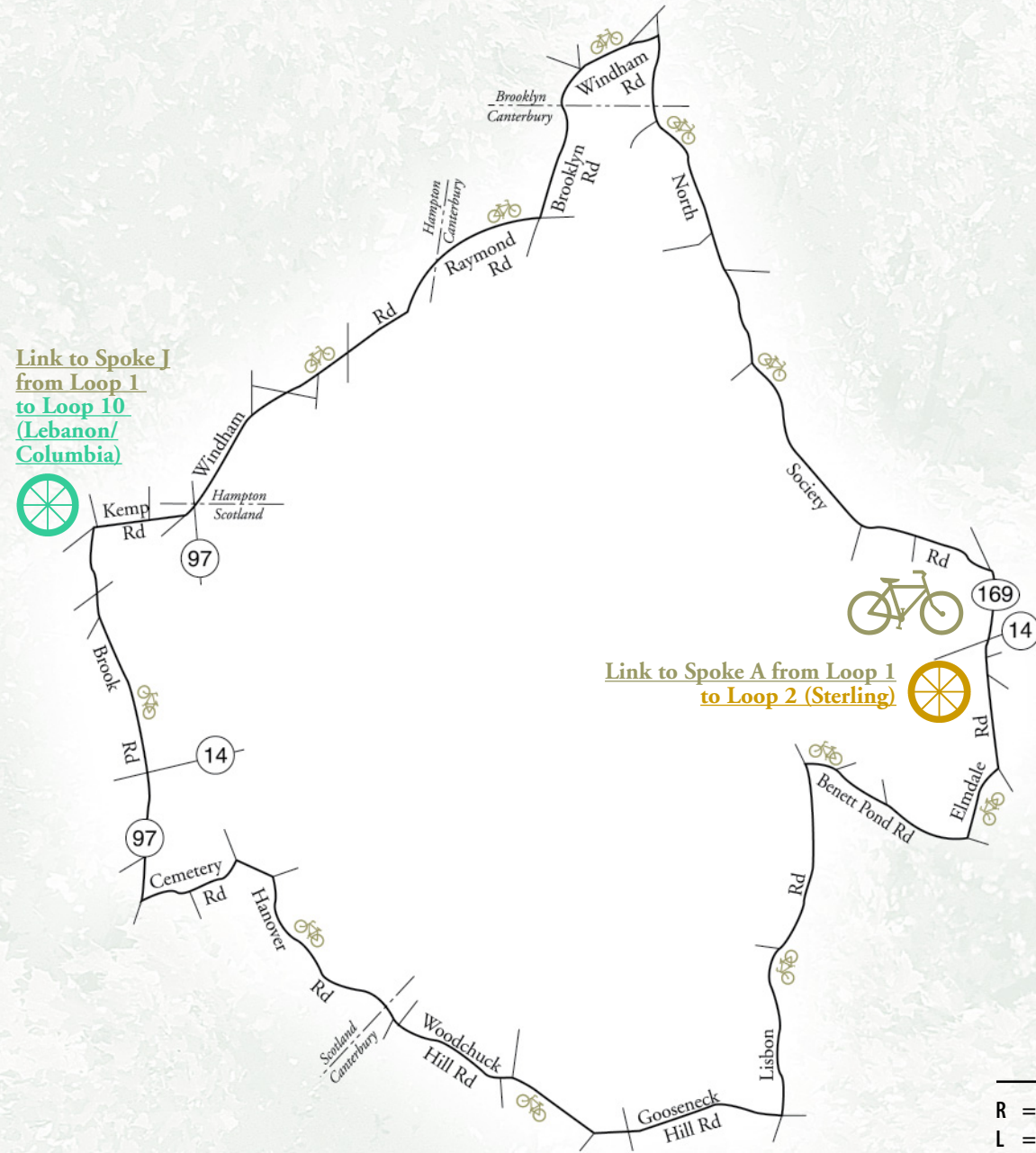
LOOP 1 • Canterbury/Scotland Loop



BEGIN

Prudence Crandall Museum (860-546-7800), limited parking, refreshments at coffee shop across street, with additional parking.

- MILES**
- 0.0 jct. Rtes. 169 & 14 in Canterbury south on Rte. 169/South Canterbury Rd.
 - 0.2 R Elmdale Rd.
 - 1.5 R Bennett Pond Rd.
 - 2.9 L Lisbon Rd.
 - 5.6 R Gooseneck Hill Rd., turns into Bates Pond Rd.
 - 6.8 cross Water St. to Woodchuck Hill Rd.
 - 8.3 L over bridge, straight up hill, to Hanover Rd.
 - 10.1 L Cemetery Rd.
 - 11.0 R Rte. 97 N.
 - 11.8 R Rte. 14 E.
- (optional rest stop on Scotland Green, view town marker, refreshments available at Scotland General Store (860-450-1422))*
- 11.8 L Brook Rd.
 - 13.6 cross Brooklyn Tpke. to Brook Rd.
 - 14.2 R Kemp Rd.
 - 15.2 cross Rte. 97 to Windham Rd.
 - 15.8 BR Windham Rd.
 - 16.3 go over bridge, BL
 - 17.1 straight to Raymond Schoolhouse Rd.
 - 18.3 L Brooklyn Rd.
 - 19.0 fork, bear east (straight) to Windham Rd.
 - 19.3 R Grass Rd.
 - 19.6 R North Society Rd.
 - 24.3 R Rte. 169
 - 24.8 jct. Rtes. 169 & 14, Prudence Crandall Museum




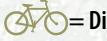
HIGHLIGHTS

- Prudence Crandall Museum
- Scotland Green
- Samuel Huntington House
- Town marker
- Horse farms, Cornfields
- Streams

LODGING

- Highland Campground**
42 Toleration Rd.
Scotland, CT
860-423-5684, 150 sites
www.highlandcampground.com
- Nathan Fuller House B&B**
147 Plains Rd.
Scotland, CT
860-456-0687
3 guestrooms
www.nathanfullerhouse.com
- Safe Haven B&B and Alpaca Farm**
Rt. 6, Hampton, CT
860-455-1101
3 guestrooms
www.staywithsafehaven.com

KEY

- R = Right
- L = Left
- BR = Bear Right
- BL = Bear Left
- ** = Busy Road
-  = Spoke
-  = Direction of Ride